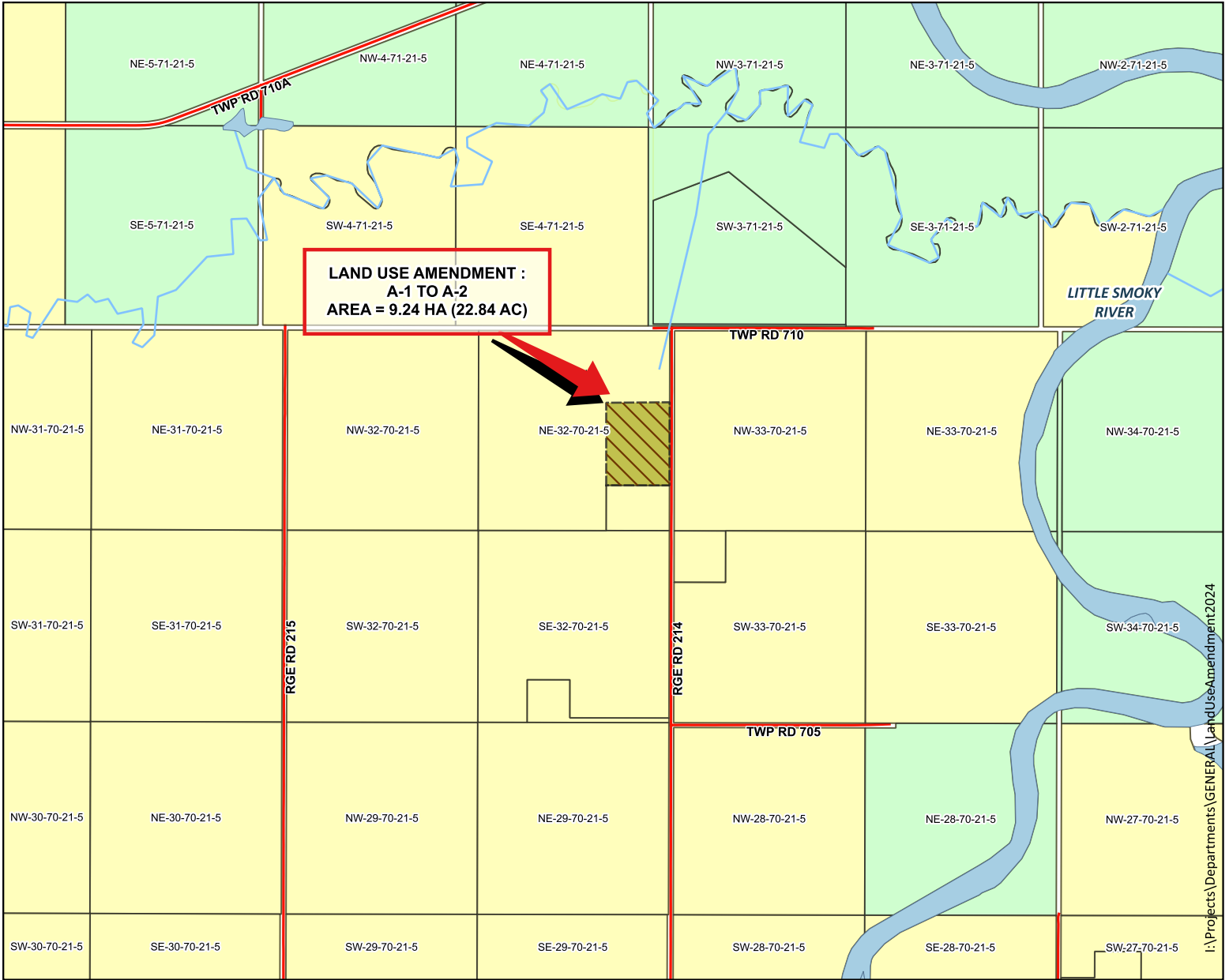





MUNICIPAL DISTRICT OF GREENVIEW NO. 16

Proposed Land Use Amendment Bylaw 24-982
 NE-32-70-21-W5M
 Overview



LEGEND

Proposed Amendment

HYDRO FEATURES

ZONING TYPE

Agricultural One (A-1)

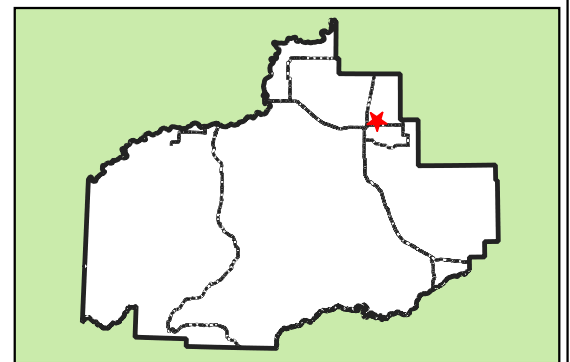
Lake / River

Crown Land (CL)

Stream / Creek

TRANSPORTATION

Municipal-Gravel



0 400 800



metres
 Scale 1:25,000

PROJECTION: UTM Zone 11N NAD 83

Disclaimer:

Persons using this document do so solely at their own risk, and Municipal District of Greenview No. 16 shall have no liability to such persons for any loss or damage whatsoever. This document shall not be copied or distributed to any person without the express written consent of Municipal District of Greenview No. 16.

© 2024 Municipal District of Greenview No. 16. All Rights Reserved. NOT RESPONSIBLE FOR ERRORS OR OMISSIONS
 Map Print Date : November 04, 2024

Created by: M.D. of Greenview No.16 - GIS Department

I:\Projects\Departments\GENERAL\LandUseAmendment2024