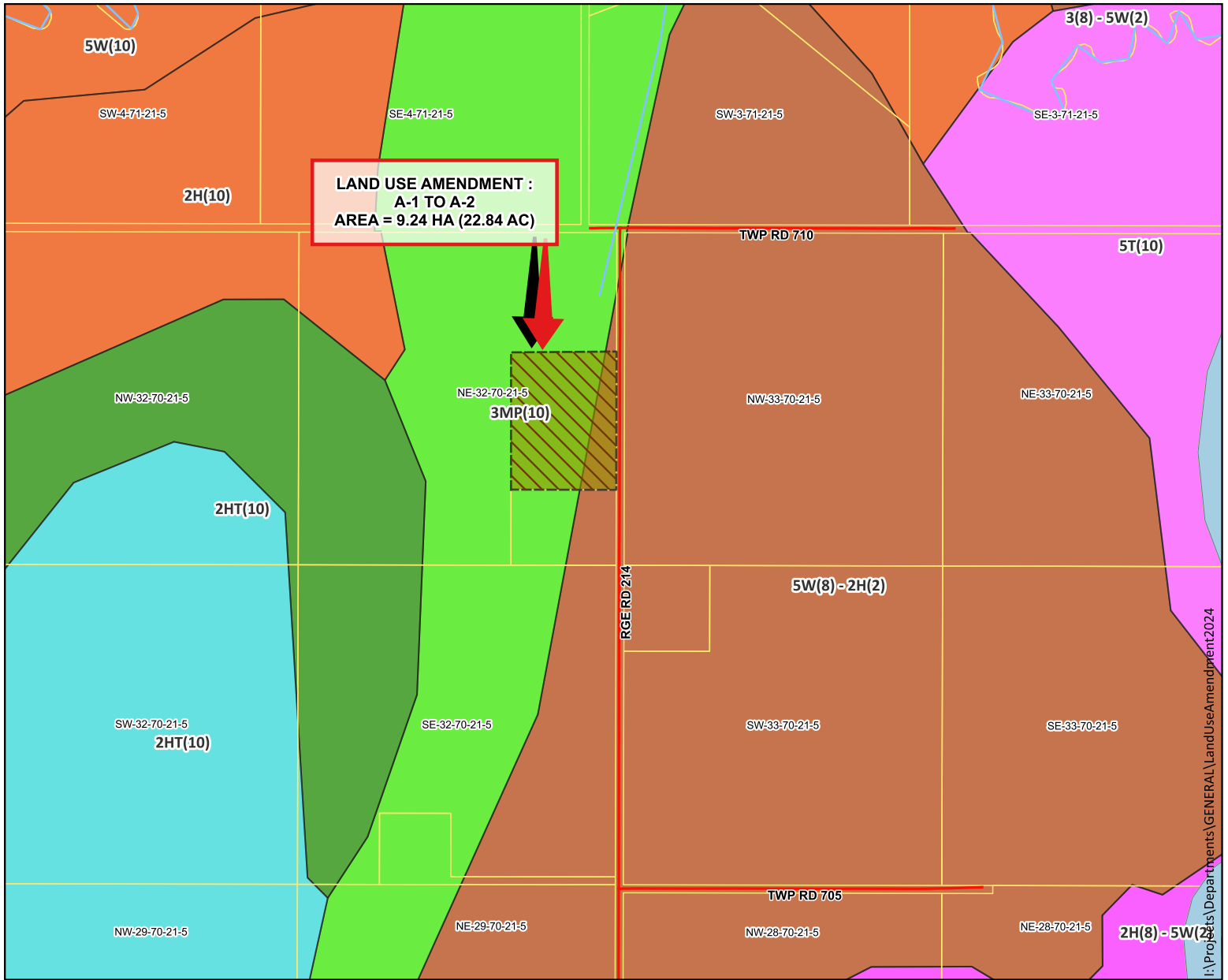





MUNICIPAL DISTRICT OF GREENVIEW NO. 16

Proposed Land Use Amendment Bylaw 24-982
 NE-32-70-21-W5M
 AGRASID



LEGEND

- | | |
|-------------------------------|--------------------------------------|
| Proposed Amendment | undulating - high relief |
| AGRASID | undulating - low relief |
| inclined plain - low relief | valley with floodplain - high relief |
| inclined with BR - low relief | valley with terraces |
| ridged - low relief | Cadastre |

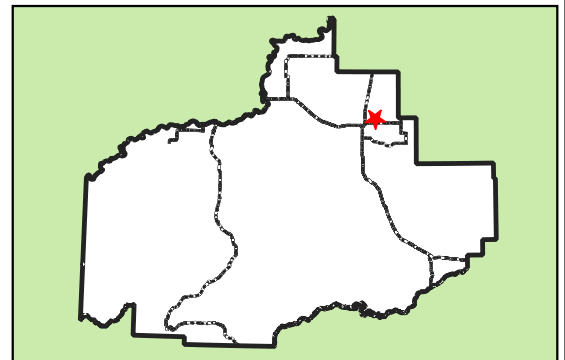
TRANSPORTATION

Municipal-Gravel

HYDRO FEATURES

Lake / River

Stream / Creek



** Spring Grain LSRS Values Displayed **

Disclaimer:
 Persons using this document do so solely at their own risk, and Municipal District of Greenview No. 16 shall have no liability to such persons for any loss or damage whatsoever. This document shall not be copied or distributed to any person without the express written consent of Municipal District of Greenview No. 16.

© 2024 Municipal District of Greenview No. 16. All Rights Reserved. NOT RESPONSIBLE FOR ERRORS OR OMISSIONS
 Map Print Date : November 04, 2024
 Created by: M.D. of Greenview No.16 - GIS Department

