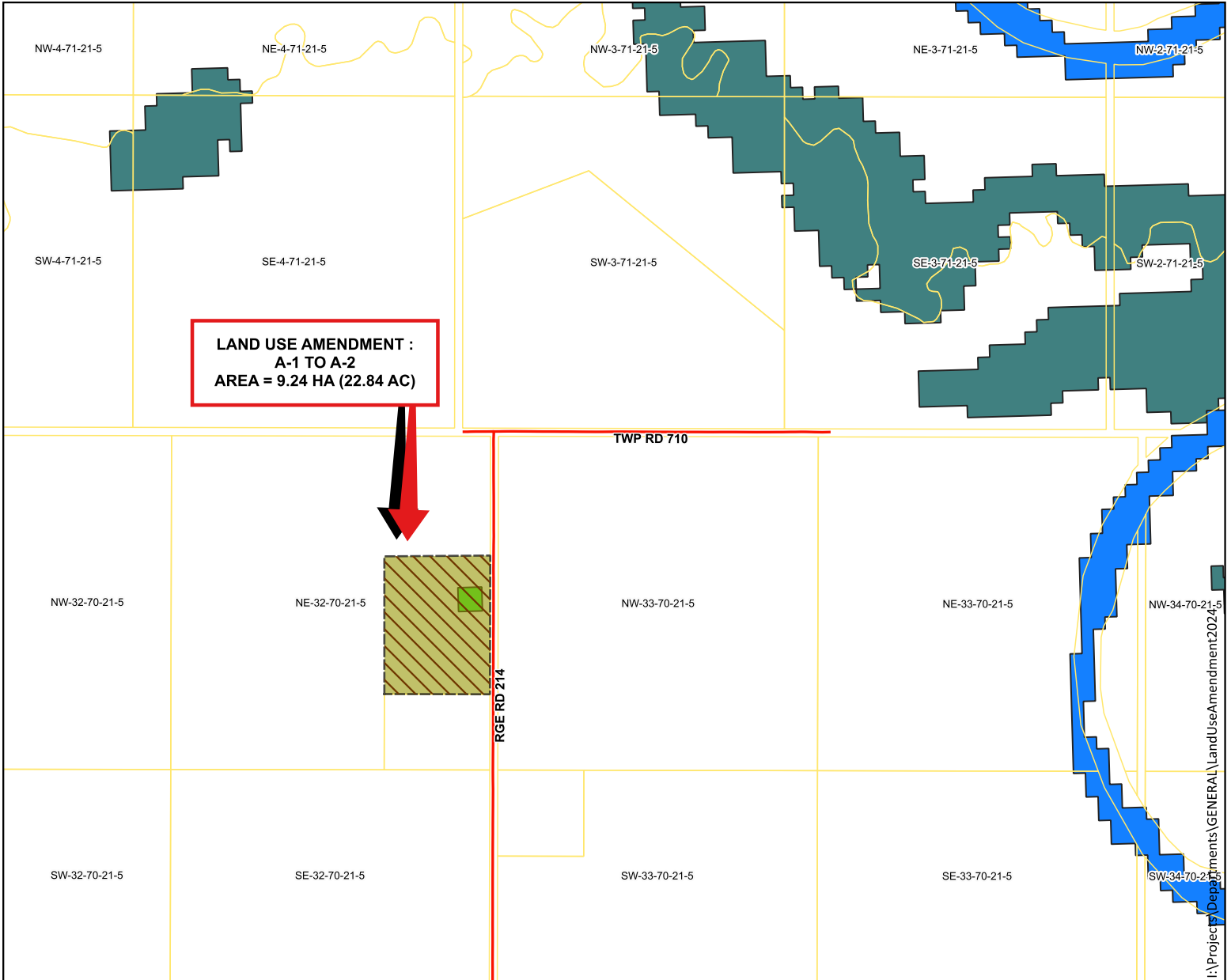



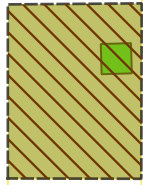


# MUNICIPAL DISTRICT OF GREENVIEW NO. 16







Proposed Land Use Amendment Bylaw 24-982  
 NE-32-70-21-W5M  
 Wetland

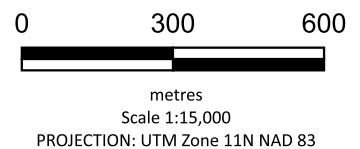
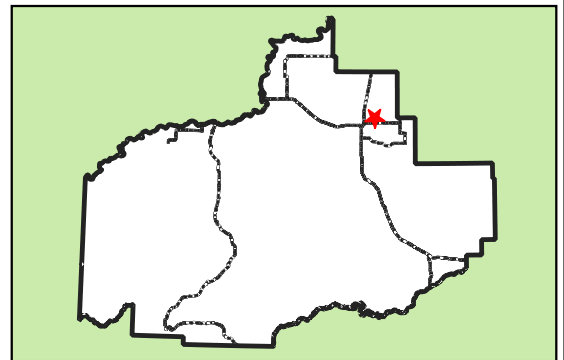


**LAND USE AMENDMENT :**  
**A-1 TO A-2**  
**AREA = 9.24 HA (22.84 AC)**



## LEGEND

- |   |  |
|---|--|
|  Proposed Amendment |  Cadastre         |
| <b>Wetland Inventory</b>  |  |
|  Marsh              | <b>TRANSPORTATION</b>  |
|  Open Water         |  Municipal-Gravel |
|  Swamp              |  |



Disclaimer:  
 Persons using this document do so solely at their own risk, and Municipal District of Greenview No. 16 shall have no liability to such persons for any loss or damage whatsoever. This document shall not be copied or distributed to any person without the express written consent of Municipal District of Greenview No. 16.  
 © 2024 Municipal District of Greenview No. 16. All Rights Reserved. NOT RESPONSIBLE FOR ERRORS OR OMISSIONS  
 Map Print Date : November 04, 2024  
 Created by: M.D. of Greenview No.16 - GIS Department